

-  - plays a video
-  - opens a web page

Sketchpad Tips

Sketchpad Tips give you a quick overview of Sketchpad's tools and menu commands. Click the categories below to open the lists and immediately view the comic strips or short online videos.

- ▶ **Tools**
- ▶ **Custom Tools**
- ▶ **File**
- ▶ **Edit**
- ▶ **Display**
- ▶ **Construct**
- ▶ **Transform**
- ▶ **Measure**
- ▶ **Number**
- ▼ **Graph**

Working with Coordinate Systems

- Create a coordinate system using **Graph | Show Grid**
- Change the scale of a coordinate system
- Move a coordinate system
- Make points snap to nearby locations using **Graph | Snap Points**
- Show or hide grid lines using **Graph | Show/Hide Grid**
- Display a trigonometric axis using **Graph | Grid Form**
- Change the color of grid lines using **Display | Color**

Plotting Points

- Plot points using **Graph | Plot Points**
- Plot a point by selecting two values and using **Graph | Plot as (x,y)**

Plotting Functions

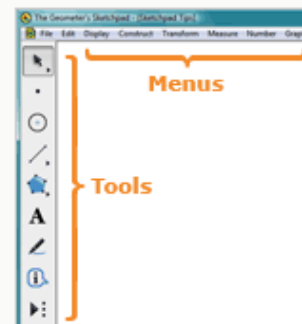
- Plot a function using **Graph | Plot New Function**
- Plot a function using **Graph | Plot Function**

Making a Geoboard


- Construct a geoboard

NOTE: If you are using Internet Explorer and there is a security warning bar across the top of this window, click it and choose **Allow Blocked Content**. If you are unable to download the .zip file, right-click the download link and choose **Save Target As** to save to your computer.


Sketchpad Tips are organized by tool or menu.



Each Sketchpad Tip comes in two forms, a one-page comic strip and an online video.

 Click this icon to view the comic strip.



 Click this icon to watch the online video.

